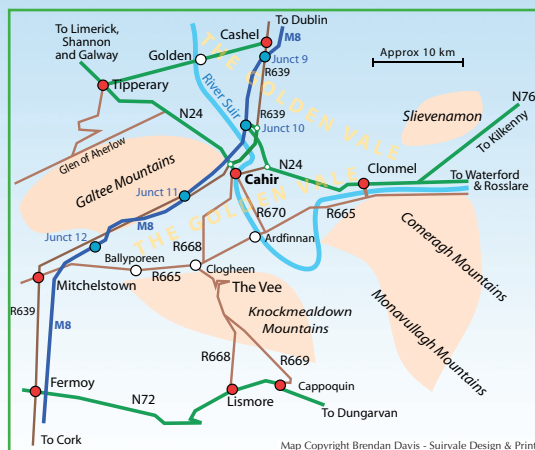
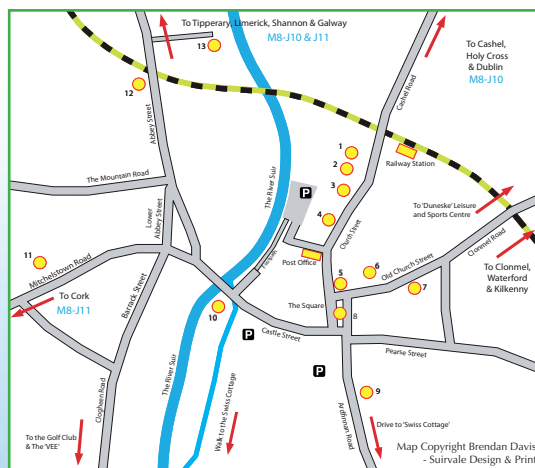


Approaches To Cahir



Cahir Town Centre



Fishing on the Weir In Cahir.

Photo Copyright Brendan Davis

Fishing Permits

Brown trout: (fly fishing only).

Salmon: A state licence is required and catch & release. Permits are available from the Heritage Shop in the Square, tel: 052 74 42730, they can be obtained from 7am to 11pm seven days.

Permits are also available for day and weekly rates and must be carried with anglers at all times. Anglers are asked to cooperate fully with bailiffs and water keepers. The angling season for trout and salmon within the Suir catchment area begins March 17th and ends September 30th. To fish for salmon it is necessary to obtain an angling licence. These can be obtained locally or online at

www.salmonlicences.ie



One of the 6 new stands below Swiss Cottage



Angling permits are available here. open 7am - 11pm Mon-Sun. The Heritage (Prop: Karen & Patrick Donovan)
Day tickets: £20 per person,
Weekly Permit: £75. strictly fly fishing only.

Any enquiries to Pb Rel Officer Cahir Anglers Association, Kevin Rowe: 087-6409 271. (e) kevinrowe01@gmail.com


Welcome to Cahir Anglers Waters



Swiss Cottage Bridge



A Brown Trout
River of Excellence



A view of the
Weir In Cahir

Fly Fishing Information: Open for Fishing on
17th March to 30th September



A beautiful wild brown trout of 5.05 caught below Cahir at Ballyhern stretch in August on a dry sedge.

FISHING

Cahir - A centre of excellence for Brown Trout Fishing. The town of Cahir is built on the River Suir. Everyone from the total beginner to the most experienced fishing enthusiast can pass a very pleasant day by it's unspoilt banks. It is renowned as one of Europe's finest dry fly rivers for wild brown trout. The wild trout found in the Suir need unpolluted, well oxygenated water, clean gravel beds in which to spawn and in-stream plants to provide cover and food. These qualities are found in abundance in the Cahir area.

The Suir provides a near perfect environment for the survival and growth of the brown trout, it is the second longest river in Ireland at 185km (115 miles). Together with it's tributaries, it drains a total catchment area of 3,610km (1,394 sq miles). It is a wide river ranging from 25-35m in it's middle sections. Very few rivers can equal it in terms of the overall numbers of trout that it produces and that are available to the angler. The average size of trout ranges from (3/4 to 2lb's in different areas depending on the habitat. Their life span is relatively short, a few trout exceed 4 years of age. There are very good runs of Salmon depending on water levels and condition. The fishing in the area is controlled by The Cahir & District Angler's Association. This is one of the oldest (80 years) and finest clubs in Ireland. They will help with any questions you may have before or during your trip to Cahir. Angling guides are available with vast experience of the river and it's tributaries. Contact Kevin Rowe, Information Officer, Cahir & District Angler's Association, Reiska Road, Cahir, Co. Tipperary. (t) 052-744 2729 (m) 087-6409 271 (e) kevinrowe01@gmail.com.

Fishing Waters Of Cahir Anglers

Suirville Suirville also known as Quinlans slip, anglers can fish down to Ballycarron Bridge, approx 3/4 of a mile of fishing. This is a magnificent stretch of water, there is a weir in the second field of the fishery. When you come to this beat, on the left hand side of the road, there is a layboy where anglers can park.

Ballycarron Anglers can park before coming to Ballycarron Bridge and can fish above the bridge, left bank looking up which will bring them to Suirville and stopping here as it ends and joins our neighbouring club Cashel/Tipp & Golden waters.

Below Ballycarron Bridge, the first field is private, our fishing starts from the concrete style down, again it is a magnificent stretch and anglers can fish for over 2 and a half miles down taking in Ballycarron lower, O'Neills, Darcy's and Whites.

Drangan Slip Anglers can fish both upstream and down, this will bring you to where the two rivers meet, the Aherlow and the Suir.

River Aherlow Anglers can fish from Killaldriffe Bridge up left bank or they can fish from Cappagh gates, down by Bergin's bridge, moving right down to Kilaldriffe bridge to where it meets the Suir.

Cahir Park/Swiss Cottage This area is one of the best in Europe, anglers can fish from both banks downstream, there are 6 new platform stands here which are wheelchair access able, 3 on either side of the stretch. On the left bank looking down anglers can fish to Ballyhern slip, and on the opposite side, they can fish down to Liamy's lane/Ballybrado and Carraigatha which ends the fishery.

Ballybrado This is another fantastic stretch of water for day and evening fishing.

Carrigatha This stretch will take an angler down the first field only beside a beautiful weir end of stretch and looking up the angler can fish right until you come to the Swiss Cottage.

Suirville aussi connu comme la bande de Quinlans, les pêcheurs à la ligne peuvent pêcher en bas au Pont de Ballycarron. Environ 3-4 miles de pêche. Ceci est un allongement magnifique d'eau, leur est un weir dans le deuxième champ de la pêche. Quand vous venez à ce battement, sur la gauche de la route, il y a un layboy où les pêcheurs à la ligne gare.

Ballycarron les Pêcheurs à la ligne peuvent garer avant de venir au Pont de Ballycarron et peut pêcher sur le pont, la rive gauche cherche qui les amènera à Suirville et arrêtant ici comme il termine et joint notre club Cashel/Tipp avoisinant & les eaux Dorées. Au dessous du Pont de Ballycarron, le premier champ est privé, nos débuts de pêche du style concret en bas, encore c'est un allongement et les pêcheurs à la ligne magnifiques peuvent pêcher pour plus de 2 et un 800 mètres recevant en bas Ballycarron abaisse, O'Neills, Darcy et les Blancs. Pêcheurs à la ligne d'Erreur de Drangan peuvent pêcher en amont et en bas, ceci vous amènera à où les deux rivières rencontrent, l'Aherlow et le Suir. Les Pêcheurs à la ligne d'Aherlow de rivière peuvent pêcher du Pont de Kildaldriffe sur la rive gauche ou ils peuvent pêcher des portails de Cappagh, en bas par le pont de Bergin, se déplaçant à droite en bas au pont de Kilaldriffe à où il rencontre le Suir. Cahir Chaumière Parc/ suisse Ce secteur est un des mieux en Europe, les pêcheurs à la ligne peuvent pêcher des deux banques en aval, il y a 6 nouvelles positions de plateforme ici qui sont accessible de fauteuil roulant, 3 sur ou le côté de l'allongement. Sur la rive gauche regarde en bas les pêcheurs à la ligne peut pêcher à l'erreur de Ballyhern, et sur le côté de contraire, ils peuvent pêcher en bas à Liamy allée/Ballybrado et à Carraigatha qui termine la pêche. Ballybrado Ceci est un autre allongement fantastique d'eau pour la pêche de jour et soir. Carrigatha que Cet allongement prendra un pêcheur à la ligne en bas le premier champ seulement à côté d'une belle fin de weir d'allongement et cherchant le pêcheur à la ligne peut pêcher à droite jusqu'à ce que vous venez à la Chaumière suisse.

CAHIR ANGLERS WATERS Fly Fishing Only

Location/Cahir Castle carpark from here, down river Members can drive up by Cahir House Hotel and turn right and drive down to entrance of Cahir park wood and turn right which will bring you right down to Swiss Cottage bridge, you can fish both banks down.

Swiss bridge to Ballyheron wood car park left bank looking down river. Swiss cottage bridge other side down to Liamys Lane, to Ballybrado, to Cargatha end of stretch.

Location/Castle car park/ drive over bridge taking the Clogheen rd, pass Golf links watch out for Suir Drive Signs this will take you to back entrance to Cahir Park, straight on till you come to a cross road, keep left and this will bring you to Liamys Lane watch for sign on right hand side of road and keep going straight down until you come to a gate, this will bring you right to the river, you will be able to turn the car at this point.

If you decide to pass Liamys Lane go straight on down further about a mile and watch for Suir Drive signs, go left for Ballybrado, make sure you pass entrance to Ballybrado House. If you want to go further down this will lead you to Carraigatha, below old graveyard.

Above Cahir/Suirville to Ballycarron (approx 8 miles) Ballycarron to O'Neills down to Aherlow Point. Turn left at Lady Gregory Pub on Tipp side from Cahir (approx 4 miles) this will lead to Kilaldriffe bridge, here you can fish up or down river/up river to Cappagh bridge or down river to where Suir & Aherlow meet. If you prefer once you go over the bridge, right will bring you to Drangan/from here you can go up or down to Drangan Slip, from here you can go up or down. Turn left and this will lead you to Ballycarron Suirville.

Also once you come to Tipp Road Roundabout, first turn on right about 300 mtrs above r/about, this road will take you the back road to where the 2 rivers meet, you will come to a big house on your right and see the river below, park well on the side, you will go approx 2 miles to get here.